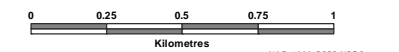


### Local Assessment Area for the Socioeconomic Environment

- ★ Environmentally Significant Area
- Building
- Residence
- ▭ Project Development Area
- ▭ Local Assessment for the Socioeconomic Environment
- ▭ Proposed Substation
- ⋯ NBFSC Trail
- Watercourse
- ▨ Crown Land
- ▭ Mining Claim
- ▭ Property Boundary
- ▭ Protected Natural Area
- ▭ Restricted Freehold
- Waterbody

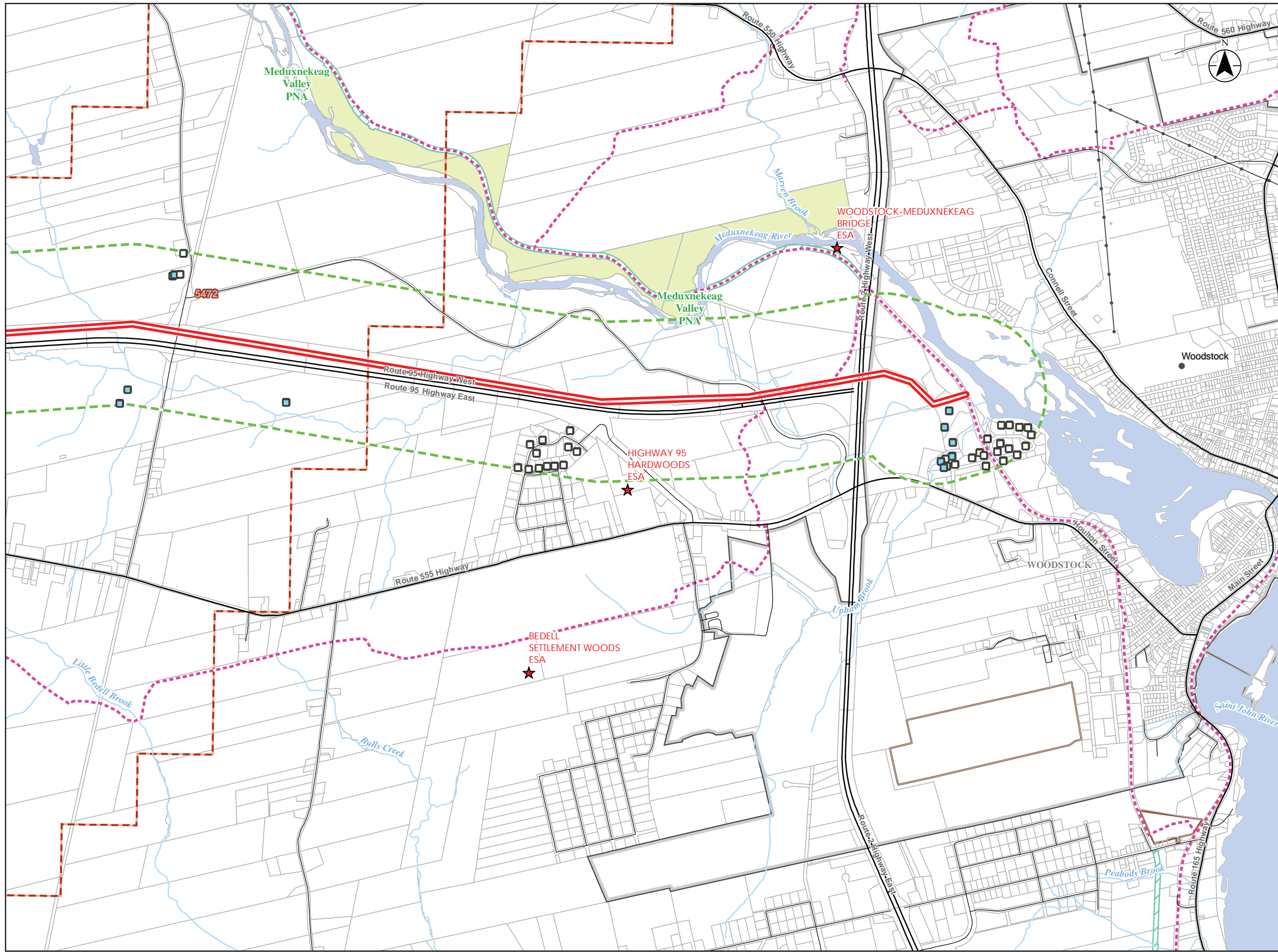
Sources: Base Data obtained from Service New Brunswick.



121812277-007 NAD 1983 CSRS NBDS



121812277 - HOULTON INTERNATIONAL TRANSMISSION LINE



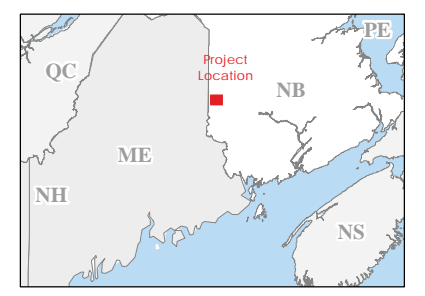
### Local Assessment Area for the Socioeconomic Environment

- ★ Environmentally Significant Area
- Building
- Residence
- ▭ Project Development Area
- ▭ Local Assessment for the Socioeconomic Environment
- Existing Transmission Line
- ⋯ NBFSC Trail
- Watercourse
- ▭ Crown Land
- ▭ Mining Claim
- ▭ Municipal Area
- ▭ Property Boundary
- ▭ Protected Natural Area
- ▭ Restricted Freehold
- ▭ Waterbody

Sources: Base Data obtained from Service New Brunswick.

0 0.25 0.5 0.75 1  
Kilometres

121812277-007 NAD 1983 CSRS NBDS



121812277 - HOULTON INTERNATIONAL TRANSMISSION LINE



Fig.4.5 Pg.2